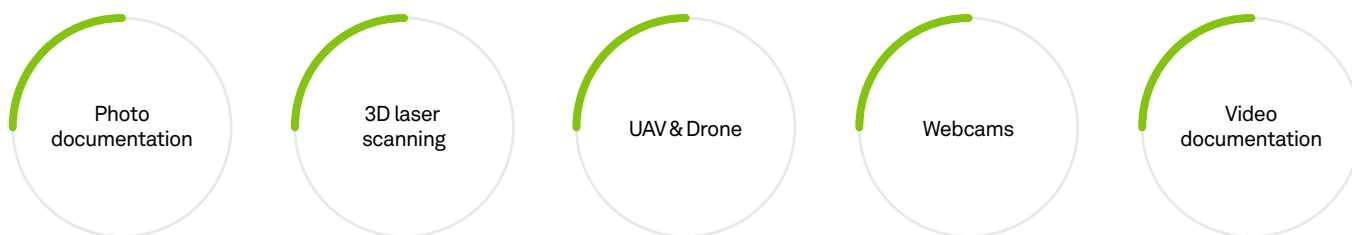


Capture services for AECO



Hexagon Multivista's Capture services support general contractors, project owners, architects, engineers, and facilities teams who need reliable, accountable reality capture solutions. Our professional documentation specialists capture site conditions throughout construction and at key milestones using photo, video, webcam, drone/UAV and 3D laser scanning to create a comprehensive record of work in place. In addition, a self-capture option through the Hexagon GoCapture mobile app allows project teams to perform their own 360° photo documentation. All data is delivered via a secure, intuitive cloud-based platform, so every stakeholder can access key project information whenever needed from anywhere in the world.

Capture services help reduce delays, costs, and disputes while eliminating invasive troubleshooting during maintenance. Laser scanning, photos, and video also power our Create services (as-built modeling, visualization, and digital twins) and Analyze services (automated progress tracking and quality assurance).

Capture service deliverables

Explore key deliverables and project support available across our services.

Photo documentation

- 360° photo documentation
- Progression shoots (2D or 360°)
- Exact-built shoots
- Graphical navigation



3D Laser scanning

- Highly accurate 3D point clouds
- Cloud-based access




Capture services for AECO




UAV / Drone

- High-resolution drone photos, videos, and ortho maps
- Images and 3D maps via cloud access



Webcams

- Live access for real-time monitoring
- Slideshows and timelapse videos to track site activity
- Secure hosting for unlimited users



Visualization & simulation

- Optimized 3D models for visualization
- Immersive walkthroughs
- Simulated training/operations environments



Video documentation

- HD owner training & operations videos
- Videos tagged/mapped to cloud floor plans
- QR codes on equipment for instant video access

